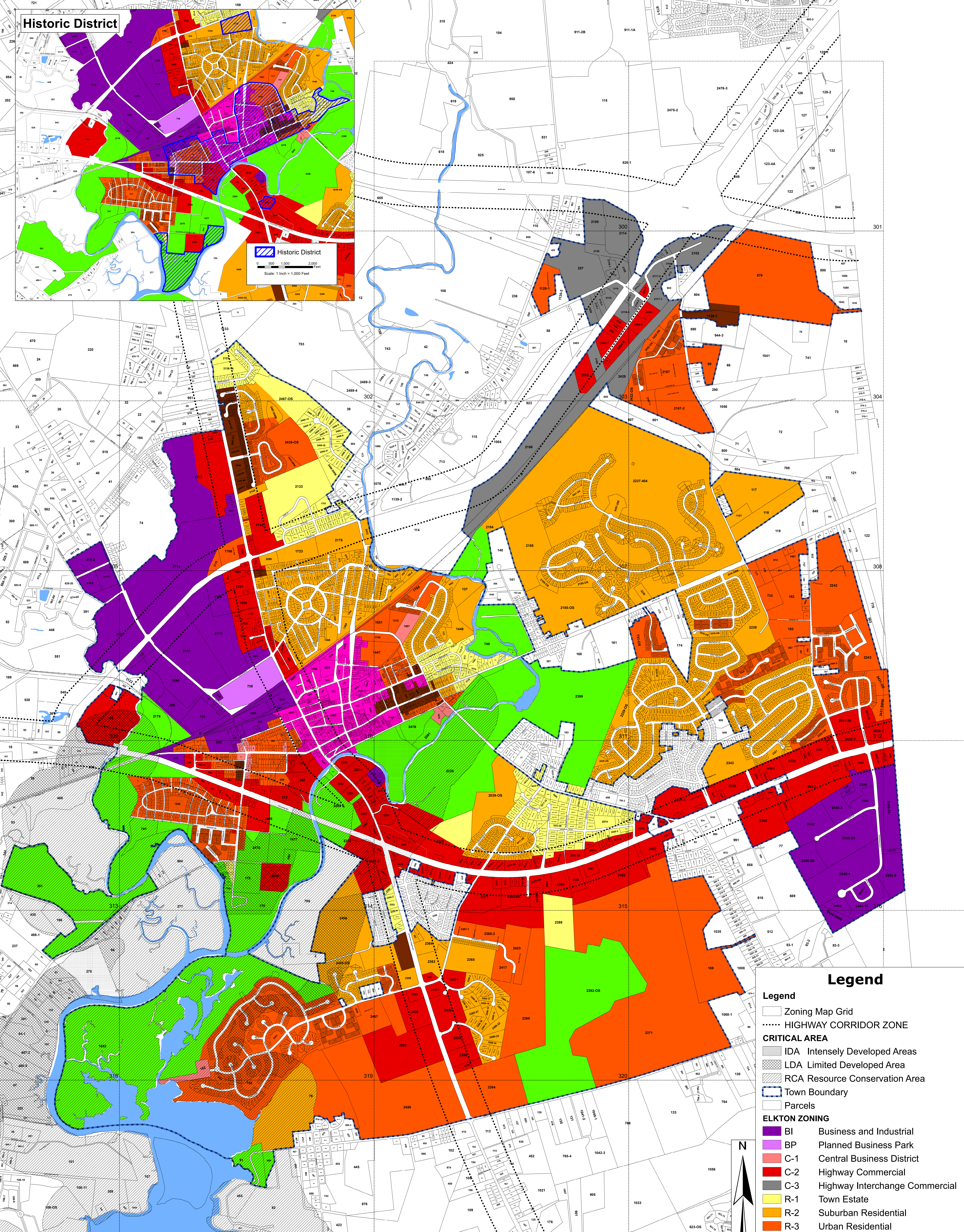
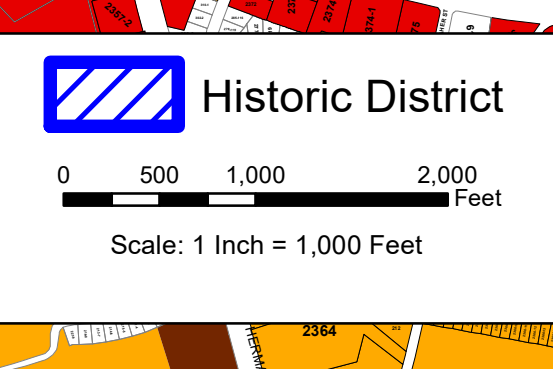



Historic District



Legend

- Legend**
- Zoning Map Grid
 - HIGHWAY CORRIDOR ZONE
 - CRITICAL AREA**
 - IDA Intensely Developed Areas
 - LDA Limited Developed Area
 - RCA Resource Conservation Area
 - Town Boundary
 - Parcels
 - ELKTON ZONING**
 - BI Business and Industrial
 - BP Planned Business Park
 - C-1 Central Business District
 - C-2 Highway Commercial
 - C-3 Highway Interchange Commercial
 - R-1 Town Estate
 - R-2 Suburban Residential
 - R-3 Urban Residential
 - RO Residential - Office
 - RP Resource Protection
 - TC Town Center

Official Zoning Maps for the Town of Elkton, Maryland adopted this day of _____, 2017.
 For the Town of Elkton, Maryland
 Mayor, Town of Elkton, Maryland _____ Date _____
 Town Clerk, Town of Elkton, Maryland _____ Date _____



Town of Elkton, MD
Zoning Map
 November 6, 2013
 Last Updated: December 2017



KCI Technologies, Inc.
 1352 Marrows Road - Suite 100
 Newark, DE 19711
 Phone: 302-731-9176
 Fax: 302-731-7807

